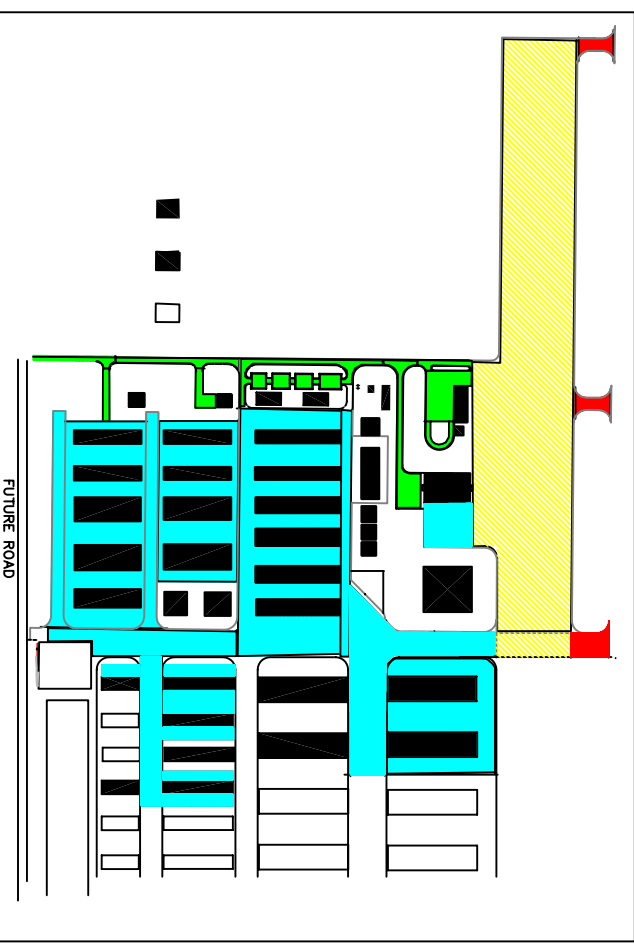
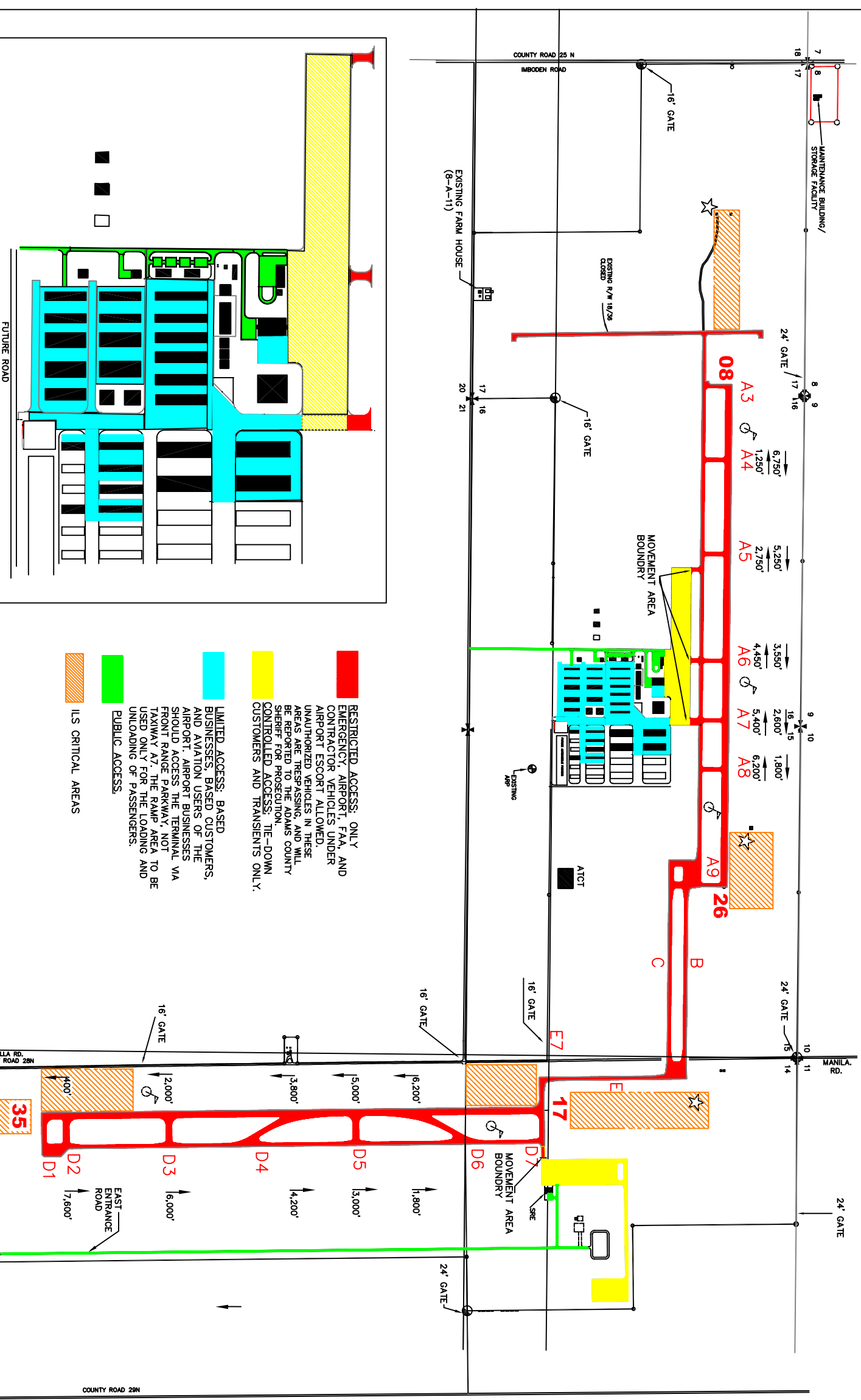


FRONT RANGE AIRPORT VEHICLE RESTRICTION



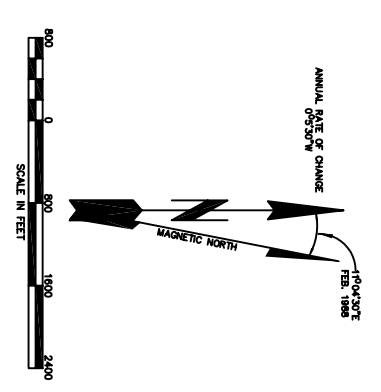
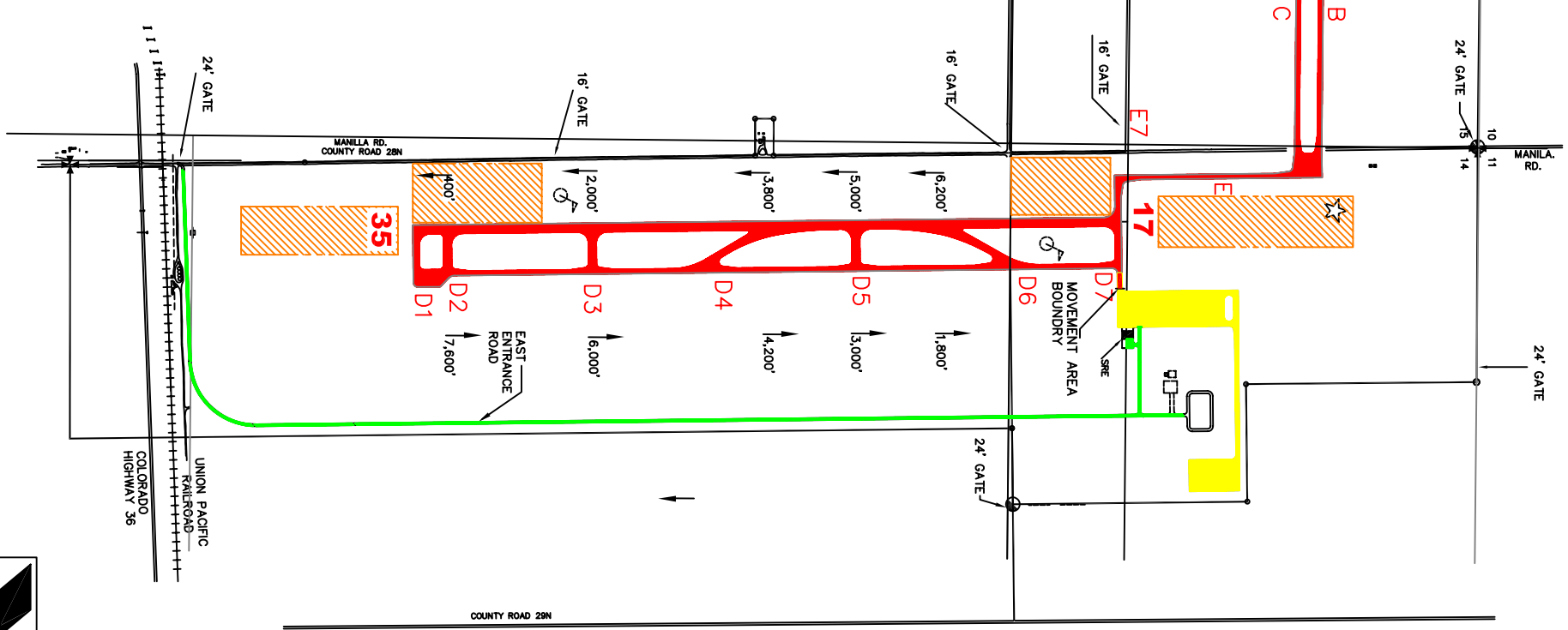
- █ RESTRICTED ACCESS: ONLY EMERGENCY, AIRPORT, FAA, AND CONTRACTOR VEHICLES UNDER AIRPORT ESCORT ALLOWED. UNAUTHORIZED VEHICLES IN THESE AREAS ARE TRESPASSING, AND WILL BE REPORTED TO THE ADAMS COUNTY SHERIFF FOR PROSECUTION. TIE-DOWN CUSTOMERS AND TRANSIENTS ONLY.
- █ LIMITED ACCESS: BASED BUSINESS, BASED CUSTOMERS, AND AVIATION USERS OF THE AIRPORT. AIRPORT BUSINESS SHOULD ACCESS THE TERMINAL VIA FRONT RANGE PARKWAY. NOT TAXIWAY A7. THE RAMP AREA TO BE USED ONLY FOR THE LOADING AND UNLOADING OF PASSENGERS.
- █ BUSINESS, BASED CUSTOMERS, AND AVIATION USERS OF THE AIRPORT. AIRPORT BUSINESS SHOULD ACCESS THE TERMINAL VIA FRONT RANGE PARKWAY. NOT TAXIWAY A7. THE RAMP AREA TO BE USED ONLY FOR THE LOADING AND UNLOADING OF PASSENGERS.
- █ PUBLIC ACCESS.
- █ ILS CRITICAL AREAS

AIRPORT FREQUENCIES

LOCAL CONTROL	120.2
GROUND CONTROL	124.7
ATIS/AWOS	119.025
UNICOM	123.0
DENVER APP./DEP.	128.25/371.95
LOC Rwy 26	109.3 CHAN.30
LOC Rwy 17/35	110.9 CHAN. 46
FSS	1-866-751-7021
TWR. PHONE	303-261-9501

AIRPORT DATA

AIRPORT ELEVATION 5512'
 Rwy 8/26 8,000'x100', TAXIWAYS 50' WIDE, HIRL, 2 BOX PAPI, SEGMENTED CIRCLE, REL/MALS Rwy 26. LIGHTED GUIDANCE SIGNS, RDR.
 Rwy 17/35 8,000'x100', TAXIWAY "D" 50' WIDE, CONNECTORS 80' WIDE, REL/MALS Rwy 35, 4 BOX PAPI, REFLECTIVE GUIDANCE SIGNS, LIGHTED RDR.



FRONT RANGE AIRPORT WATKINS, COLORADO		VEHICLE ACCESS MAP	
DATE	REVISED	BY	APP.
11/17/2011	11/17/2011	D. VANDERKAM	W. WATKINS